

**Aqua Texas, Inc.
Southeast Region Consolidation
Transfer Water CCN 11157 to 13203
5 Counties**

General Location Water Map - 1 of 4

Existing Southeast Region Water CCNs Proposed for Transfer to Aqua Texas, Inc., CCN No. 13203 in Montgomery and Liberty Counties

Existing CCN Service Areas Proposed for Transfer

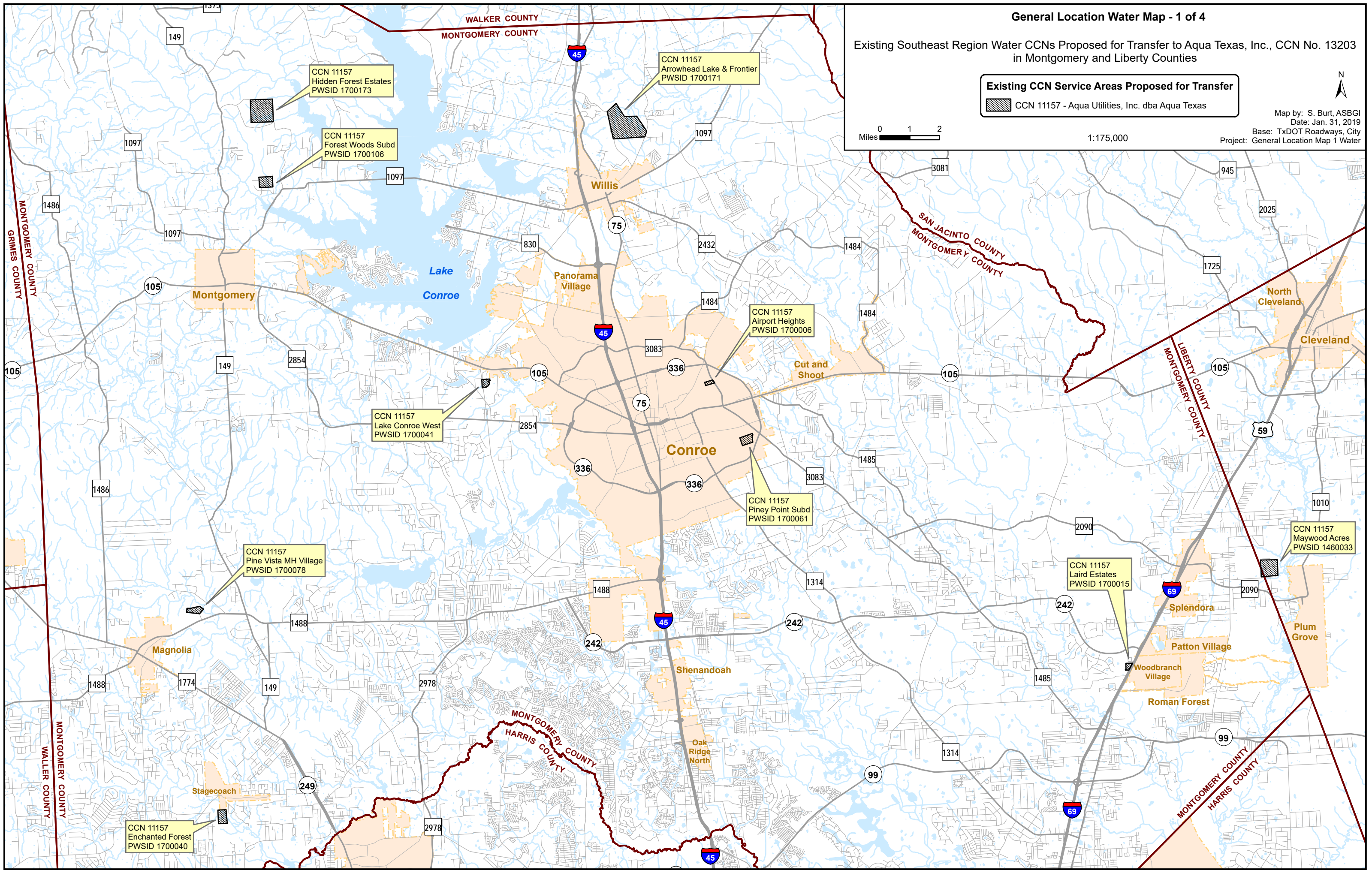
CCN 11157 - Aqua Utilities, Inc. dba Aqua Texas



Map by: S. Burt, ASBGI
Date: Jan. 31, 2019
Base: TxDOT Roadways, City
Project: General Location Map 1 Water



1:175,000



CCN 11157
Hidden Forest Estates
PWSID 1700173

CCN 11157
Arrowhead Lake & Frontier
PWSID 1700171

CCN 11157
Forest Woods Subd
PWSID 1700106

CCN 11157
Airport Heights
PWSID 1700006

CCN 11157
Lake Conroe West
PWSID 1700041

CCN 11157
Piney Point Subd
PWSID 1700061

CCN 11157
Pine Vista MH Village
PWSID 1700078

CCN 11157
Laird Estates
PWSID 1700015

CCN 11157
Maywood Acres
PWSID 1460033

CCN 11157
Enchanted Forest
PWSID 1700040

General Location Water Map - 2 of 4

Existing Southeast Region Water CCNs Proposed for Transfer to Aqua Texas, Inc., CCN No. 13203 in Harris County

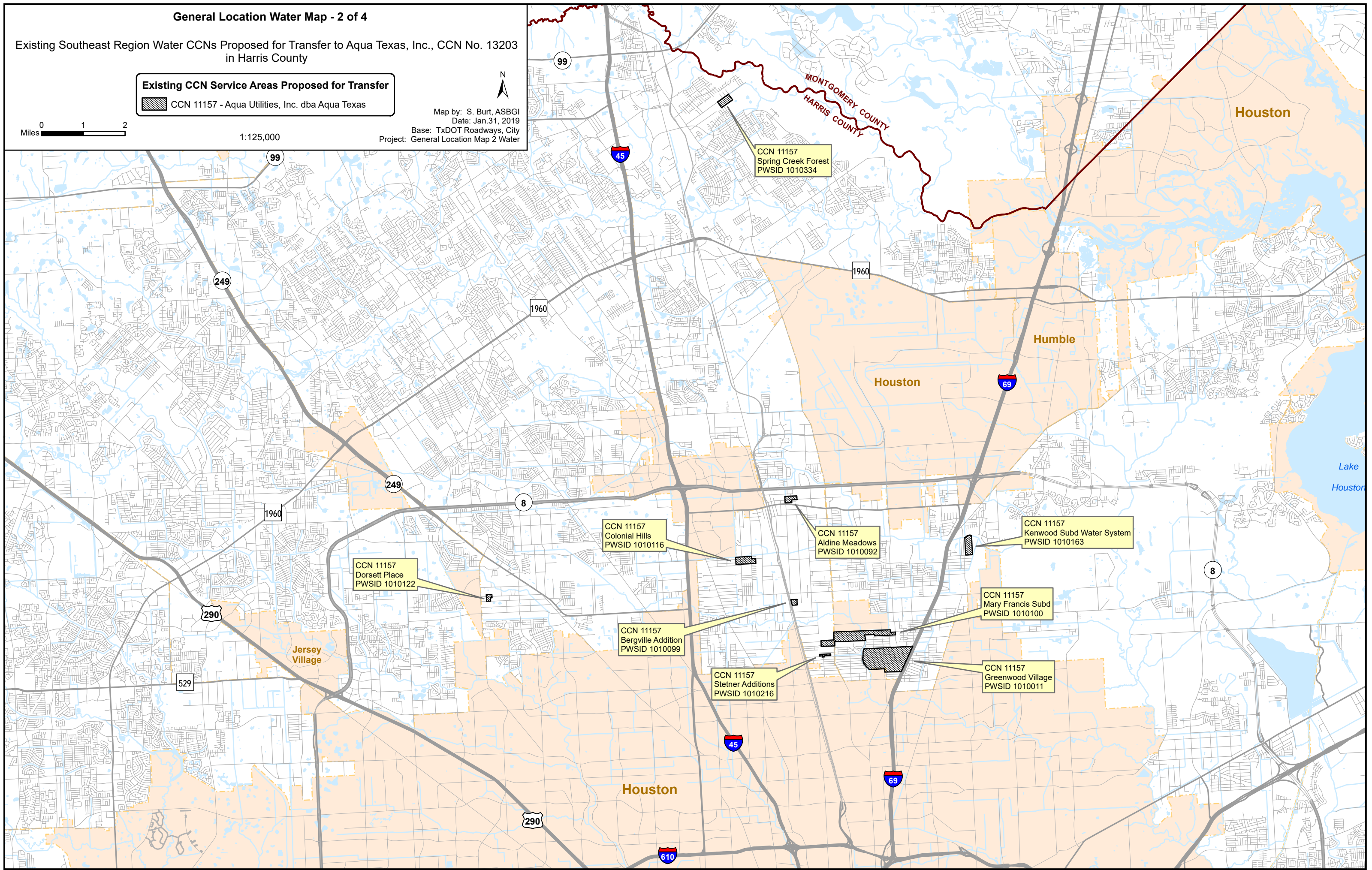
Existing CCN Service Areas Proposed for Transfer

CCN 11157 - Aqua Utilities, Inc. dba Aqua Texas



1:125,000

Map by: S. Burt, ASBGI
Date: Jan.31, 2019
Base: TxDOT Roadways, City
Project: General Location Map 2 Water



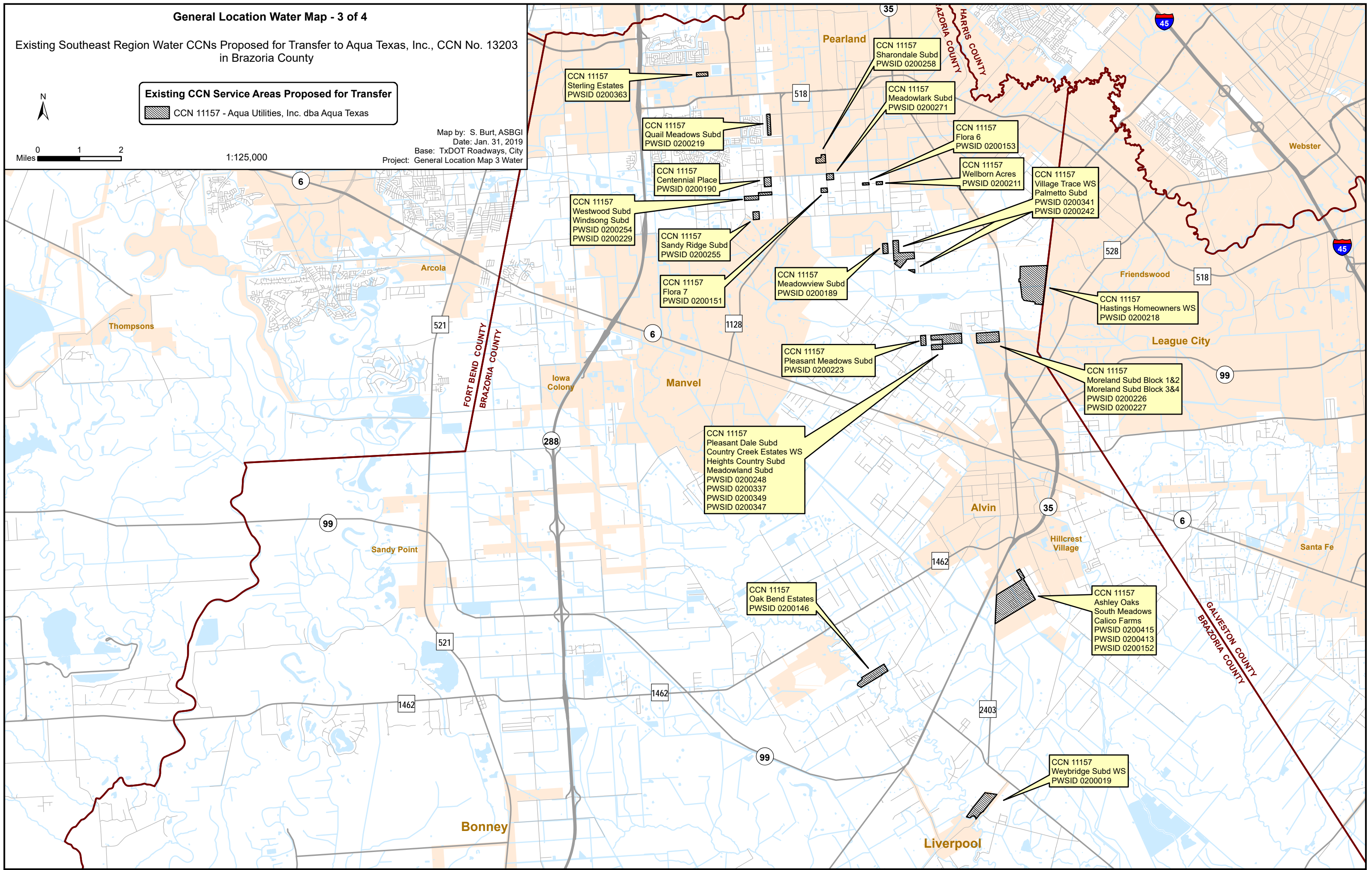
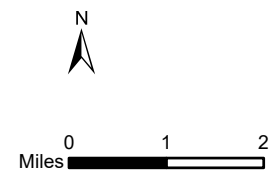
General Location Water Map - 3 of 4

Existing Southeast Region Water CCNs Proposed for Transfer to Aqua Texas, Inc., CCN No. 13203 in Brazoria County

Existing CCN Service Areas Proposed for Transfer

CCN 11157 - Aqua Utilities, Inc. dba Aqua Texas

Map by: S. Burt, ASBGI
Date: Jan. 31, 2019
Base: TxDOT Roadways, City
Project: General Location Map 3 Water



CCN 11157
Sterling Estates
PWSID 0200363

CCN 11157
Quail Meadows Subd
PWSID 0200219

CCN 11157
Centennial Place
PWSID 0200190

CCN 11157
Westwood Subd
PWSID 0200254
PWSID 0200229

CCN 11157
Sandy Ridge Subd
PWSID 0200255

CCN 11157
Flora 7
PWSID 0200151

CCN 11157
Meadowview Subd
PWSID 0200189

CCN 11157
Pleasant Meadows Subd
PWSID 0200223

CCN 11157
Pleasant Dale Subd
Country Creek Estates WS
Heights Country Subd
Meadowland Subd
PWSID 0200248
PWSID 0200337
PWSID 0200349
PWSID 0200347

CCN 11157
Oak Bend Estates
PWSID 0200146

CCN 11157
Sharondale Subd
PWSID 0200258

CCN 11157
Meadowlark Subd
PWSID 0200271

CCN 11157
Flora 6
PWSID 0200153

CCN 11157
Wellborn Acres
PWSID 0200211

CCN 11157
Village Trace WS
Palmetto Subd
PWSID 0200341
PWSID 0200242

CCN 11157
Hastings Homeowners WS
PWSID 0200218

CCN 11157
Moreland Subd Block 1&2
Moreland Subd Block 3&4
PWSID 0200226
PWSID 0200227

CCN 11157
Ashley Oaks
South Meadows
Calico Farms
PWSID 0200415
PWSID 0200413
PWSID 0200152


CCN 11157
Weybridge Subd WS
PWSID 0200019

General Location Water Map - 4 of 4

Existing Southeast Region Water CCNs Proposed for Transfer to Aqua Texas, Inc., CCN No. 13203
in Brazoria and Matagorda Counties



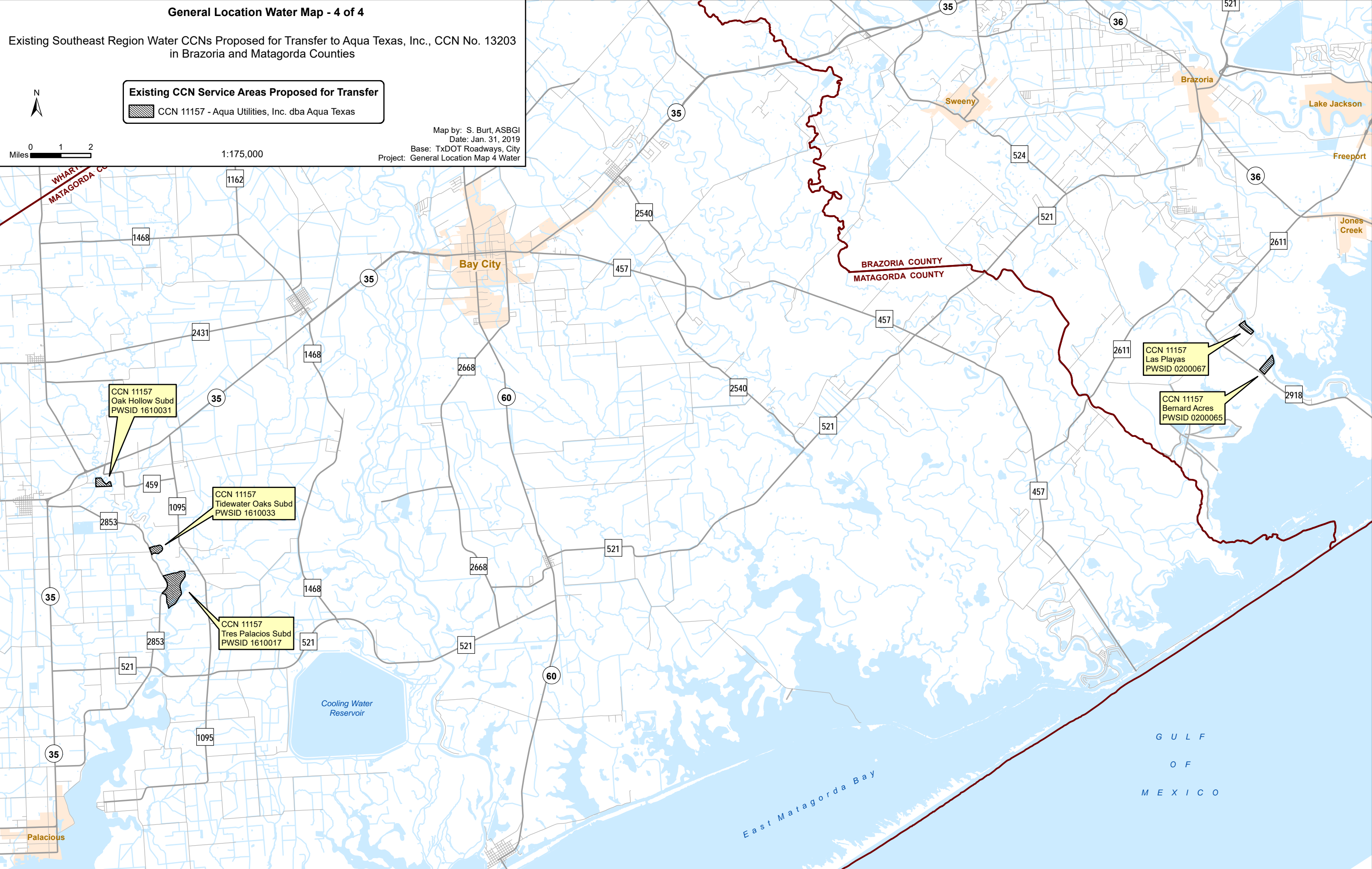
Existing CCN Service Areas Proposed for Transfer

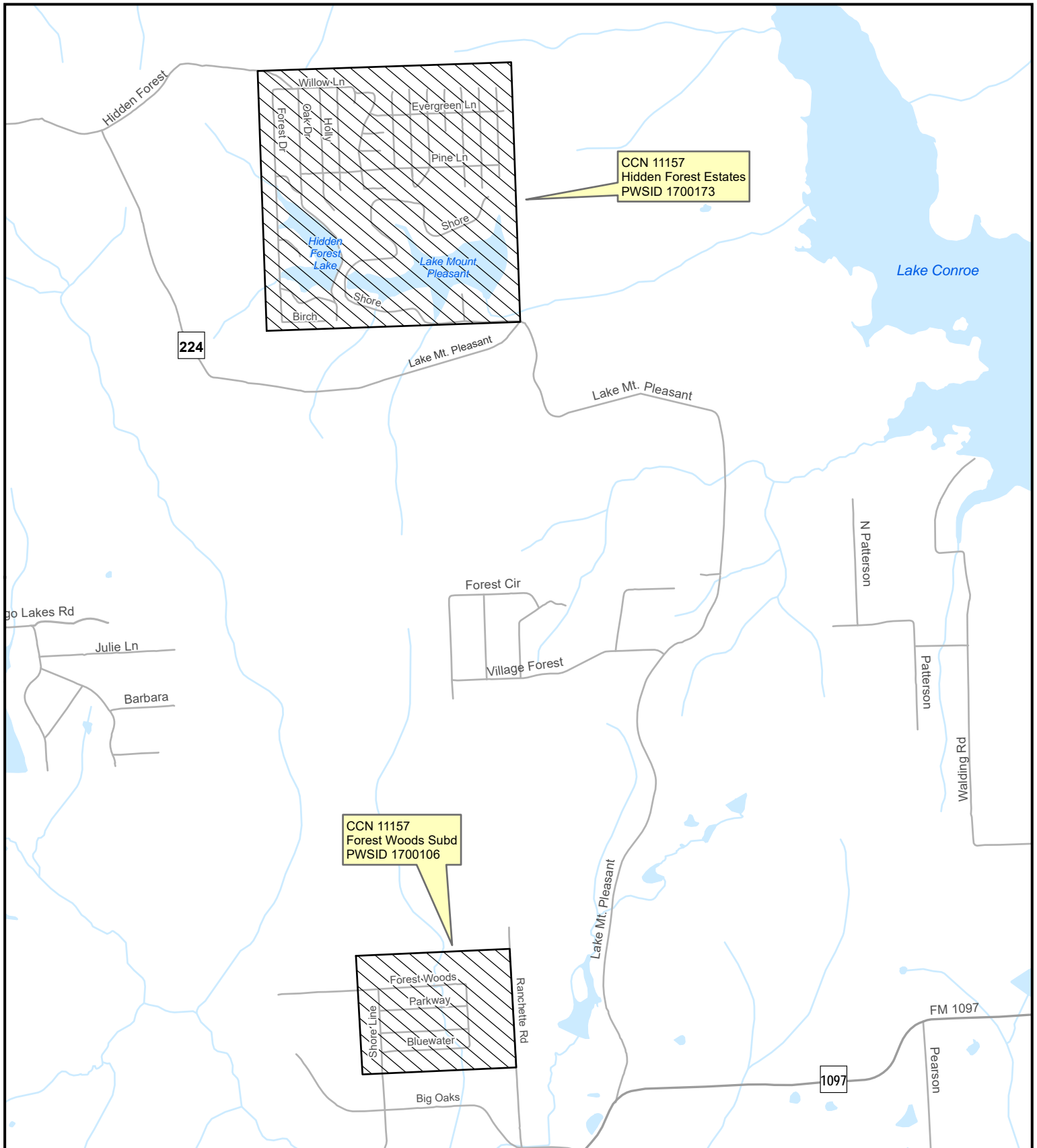
-  CCN 11157 - Aqua Utilities, Inc. dba Aqua Texas

0 1 2
Miles

1:175,000

Map by: S. Burt, ASBGI
Date: Jan. 31, 2019
Base: TxDOT Roadways, City
Project: General Location Map 4 Water





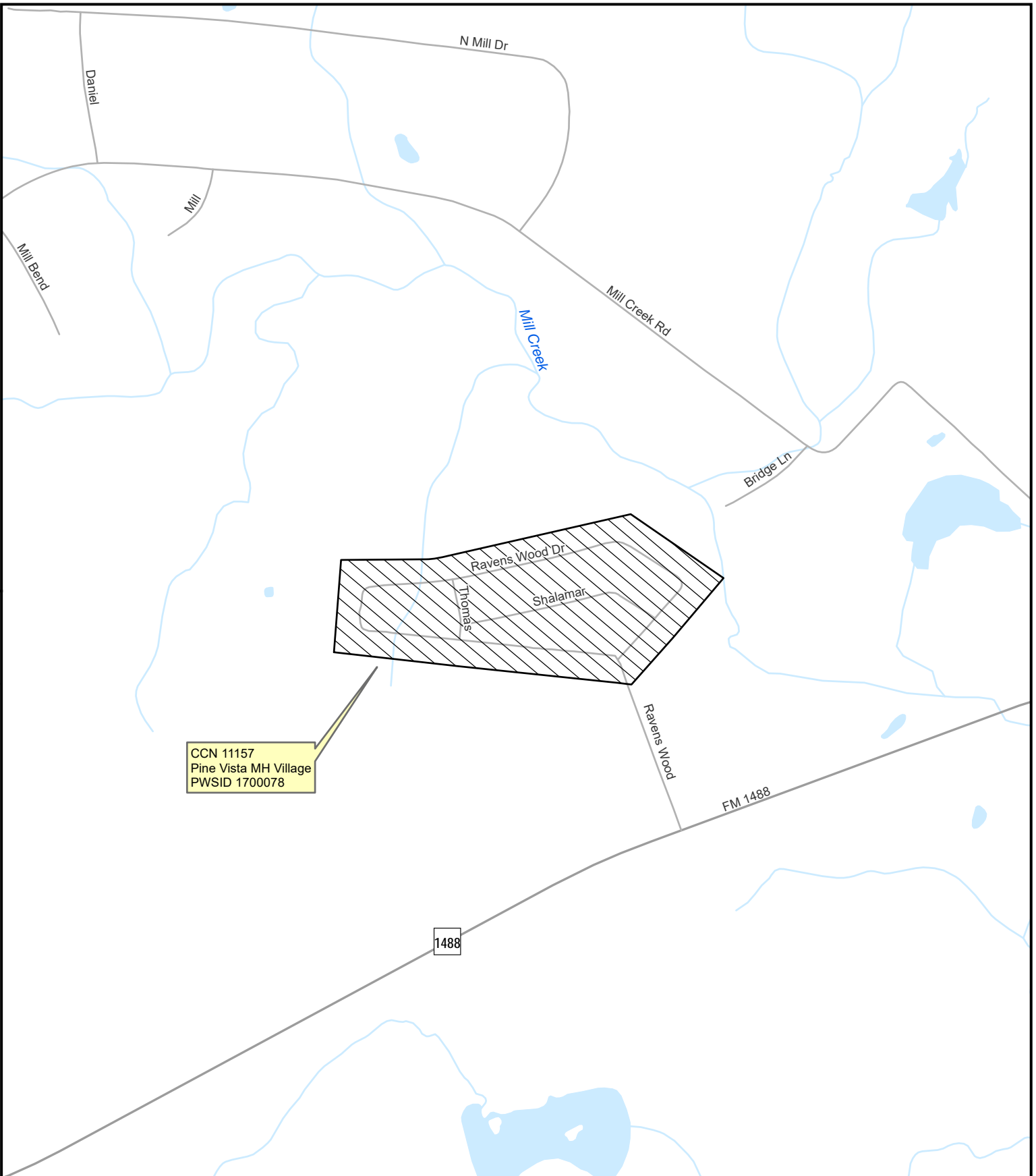
Detail Water Map - 1 of 15

Existing Southeast Region Water CCNs Proposed for Transfer to Aqua Texas, Inc., CCN No. 13203
in Montgomery County

Existing CCN Service Areas Proposed for Transfer

 CCN 11157 - Aqua Utilities, Inc. dba Aqua Texas

Map by: S. Burt, ASBGI
Date: Jan. 31, 2019
Base: TxDOT Roadways
Project: Detail Map 1 Water



CCN 11157
 Pine Vista MH Village
 PWSID 1700078

Detail Water Map - 2 of 15

Existing Southeast Region Water CCNs Proposed for Transfer to Aqua Texas, Inc., CCN No. 13203
 in Montgomery County

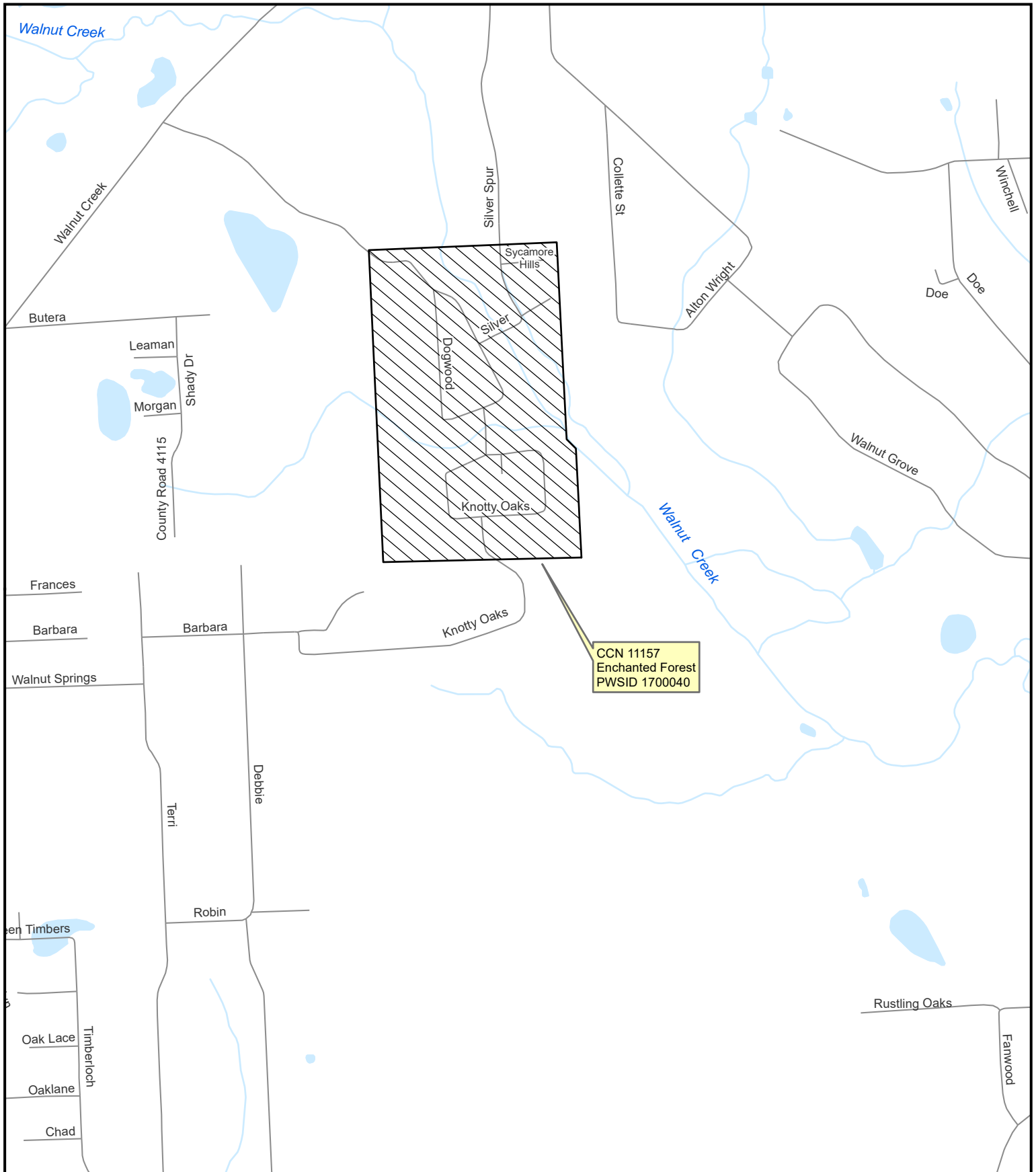


0 490 980
 Feet

Existing CCN Service Areas Proposed for Transfer

 CCN 11157 - Aqua Utilities, Inc. dba Aqua Texas

Map by: S. Burt, ASBGI
 Date: Jan. 31, 2019
 Base: TxDOT Roadways
 Project: Detail Map 2 Water



Detail Water Map - 3 of 15

Existing Southeast Region Water CCNs Proposed for Transfer to Aqua Texas, Inc., CCN No. 13203
in Montgomery County



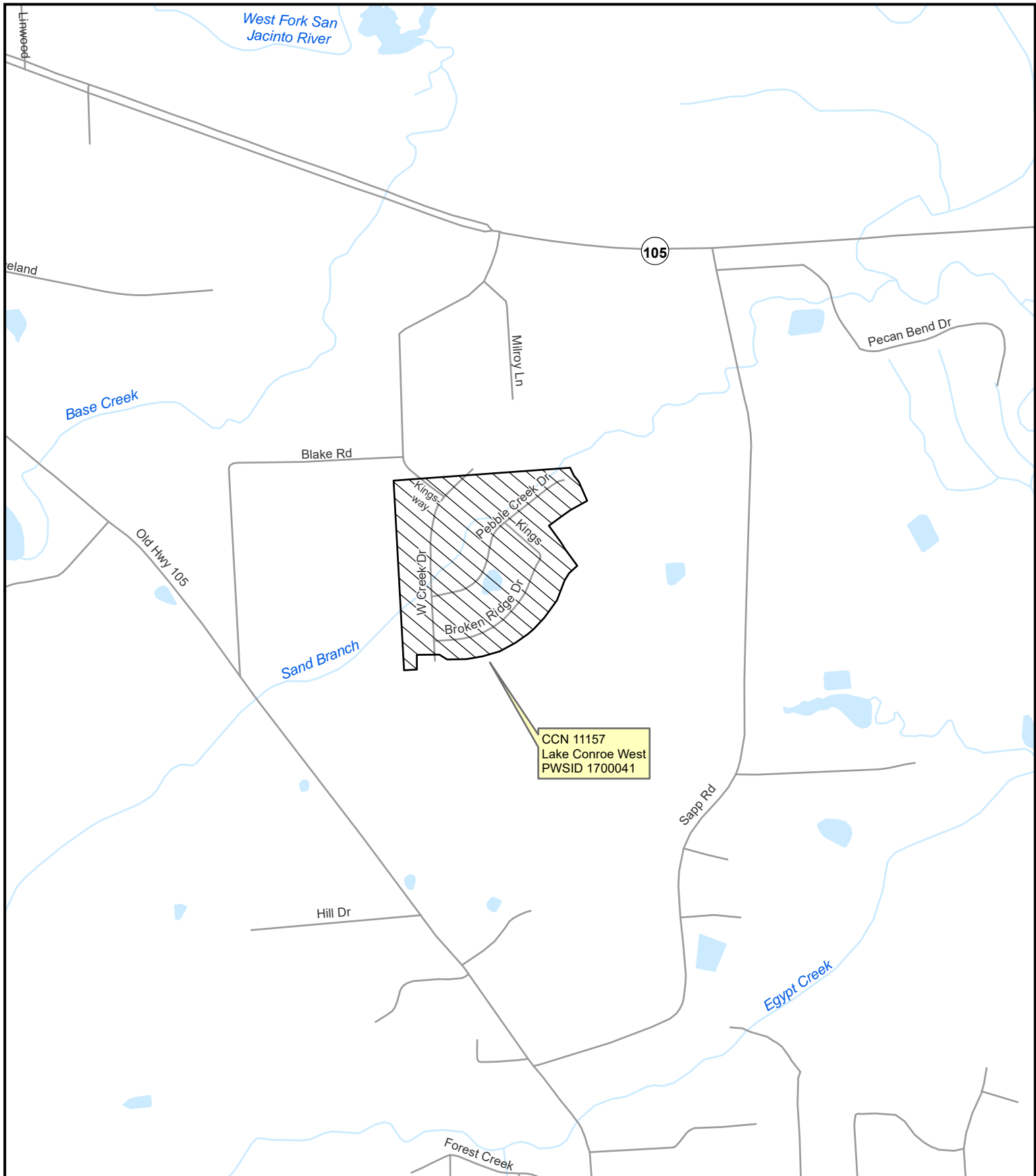
0 500 1,000
Feet

Existing CCN Service Areas Proposed for Transfer




CCN 1117 - Aqua Utilities, Inc. dba Aqua Texas

Map by: S. Burt, ASBGI
Date: August 30, 2018
Base: StratMap Transv2
Project: Detail Map 3 Water



Detail Water Map - 4 of 15

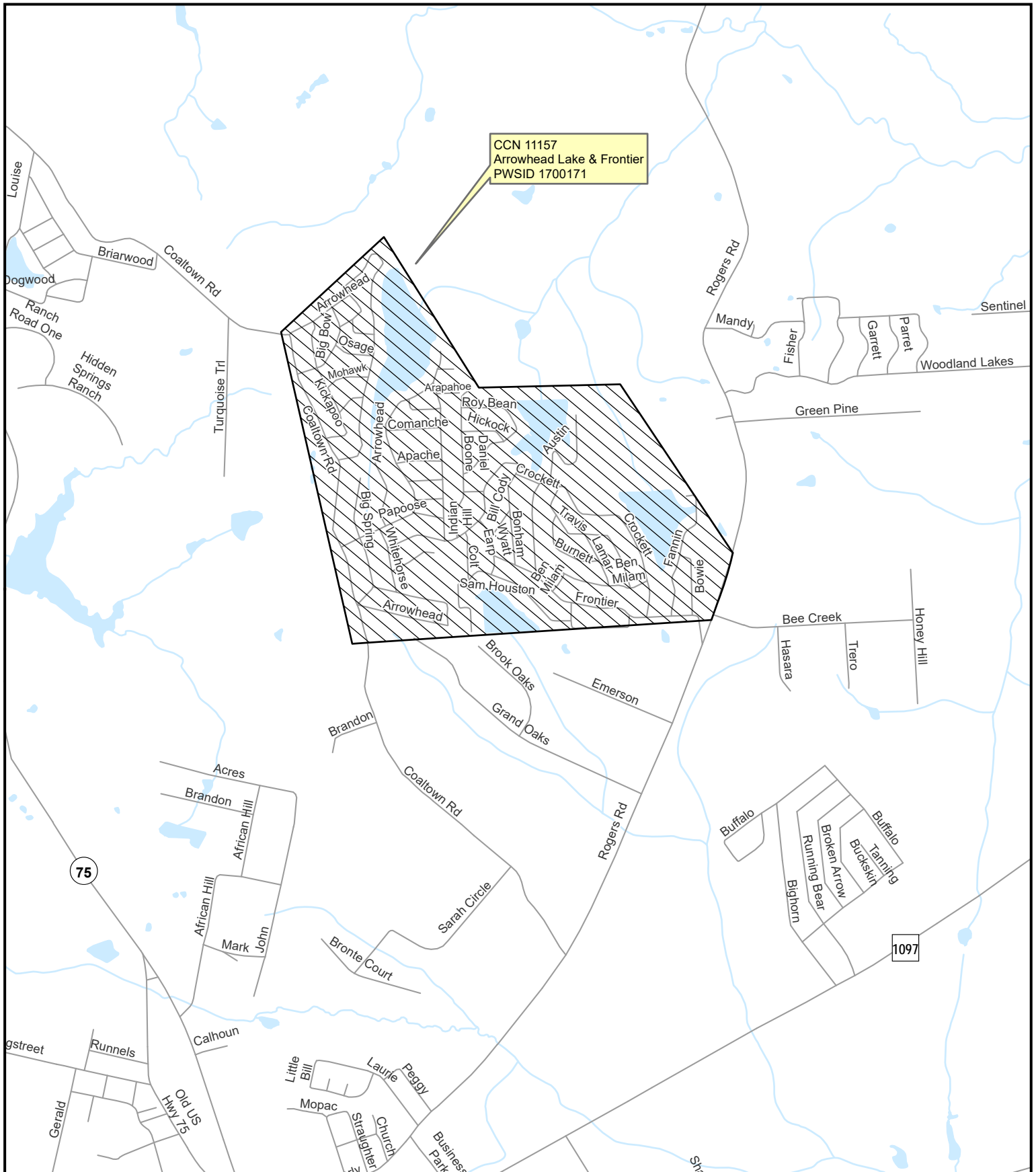
Existing Southeast Region Water CCNs Proposed for Transfer to Aqua Texas, Inc., CCN No. 13203
in Montgomery County



Existing CCN Service Areas Proposed for Transfer

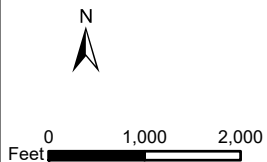
 CCN 11157 - Aqua Utilities, Inc. dba Aqua Texas

Map by: S. Burt, ASBGI
Date: August 29, 2018
Base: StratMap Transv2
Project: Detail Map 4 Water



Detail Water Map - 5 of 15

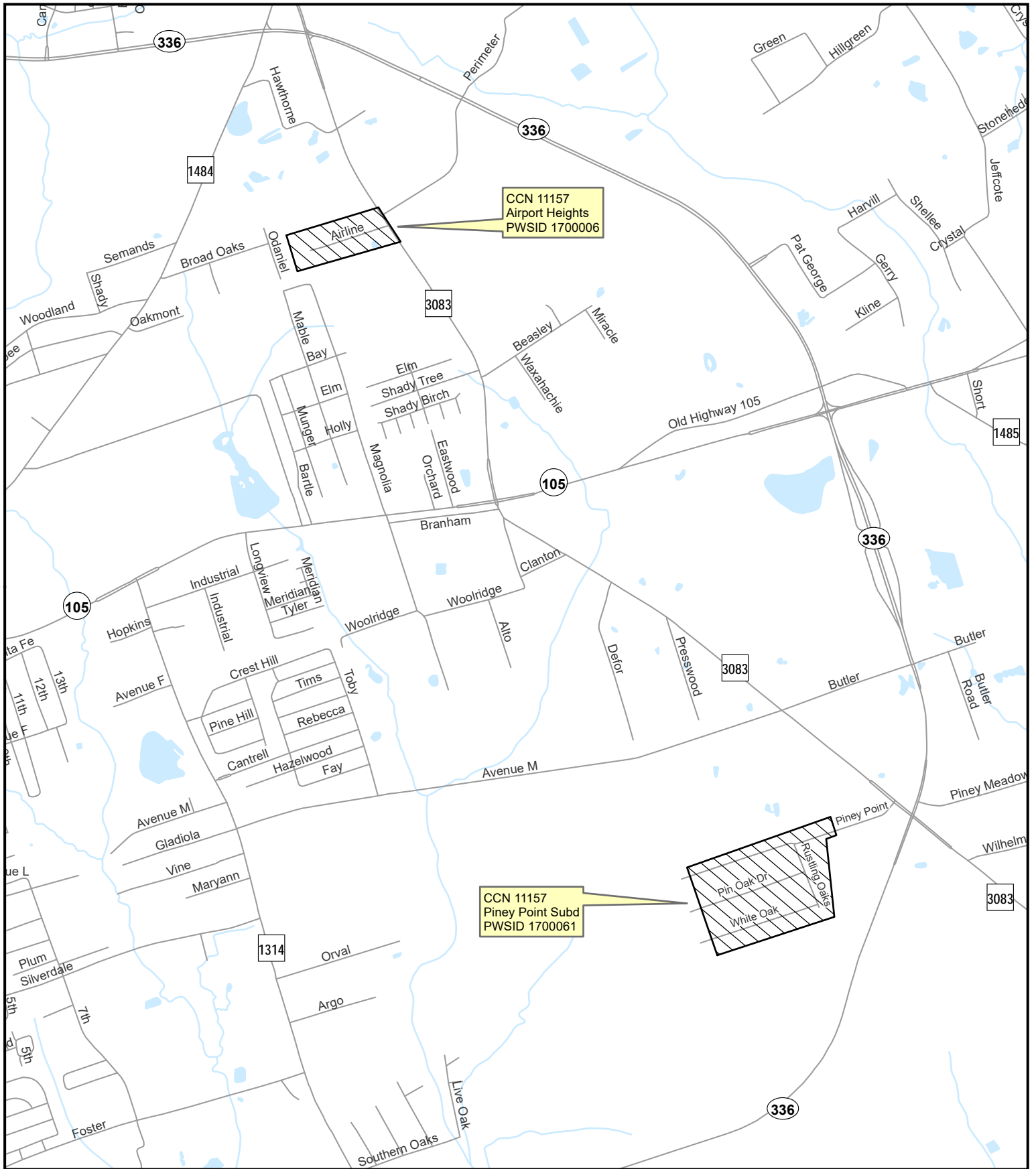
Existing Southeast Region Water CCNs Proposed for Transfer to Aqua Texas, Inc., CCN No. 13203 in Montgomery County



Existing CCN Service Areas Proposed for Transfer


 CCN 11157 - Aqua Utilities, Inc. dba Aqua Texas

Map by: S. Burt, ASBGI
 Date: Jan. 31, 2019
 Base: StratMap Transv2
 Project: Detail Map 5 Water



Detail Water Map - 6 of 15

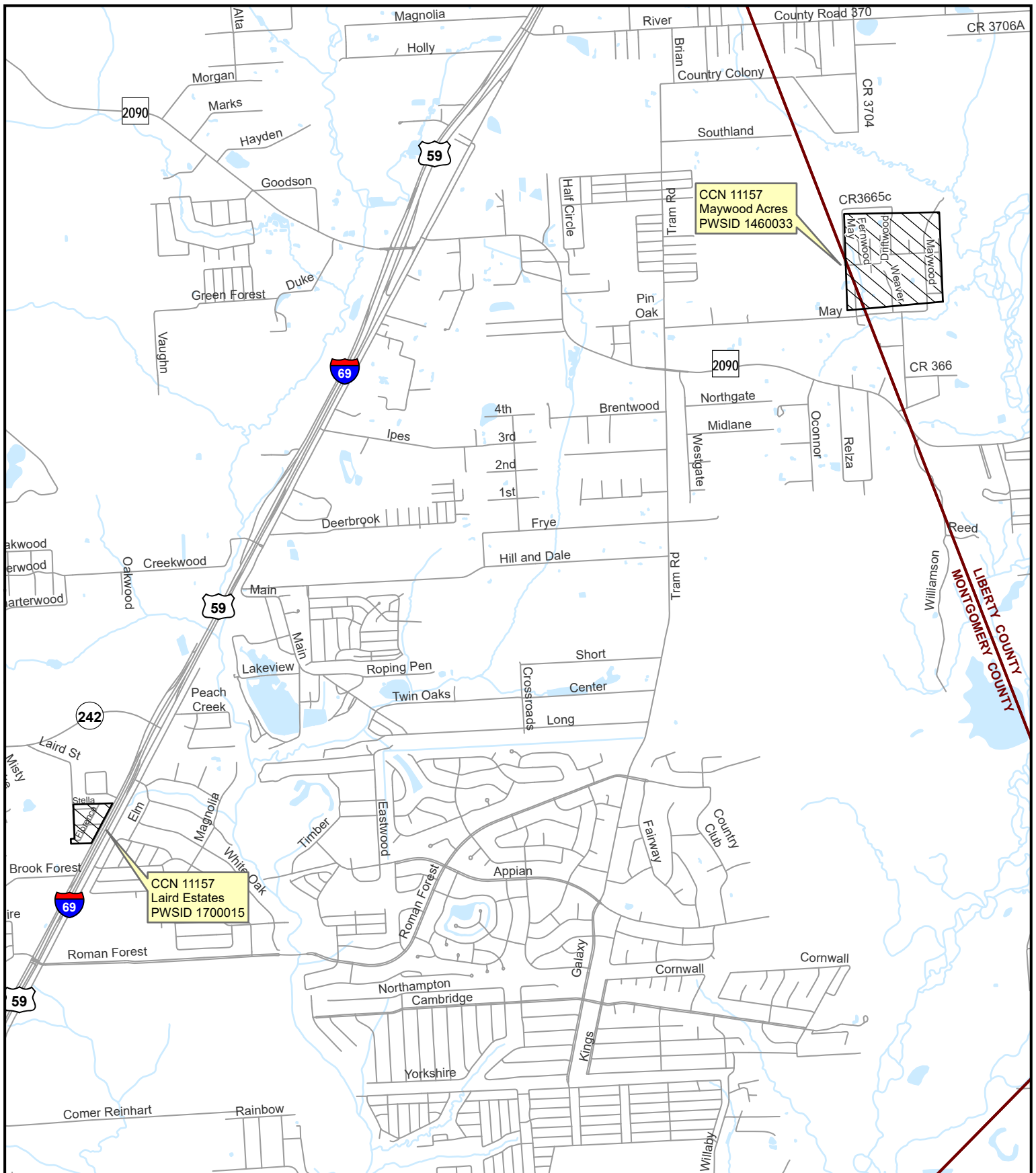
Existing Southeast Region Water CCNs Proposed for Transfer to Aqua Texas, Inc., CCN No. 13203
in Montgomery County



Existing CCN Service Areas Proposed for Transfer

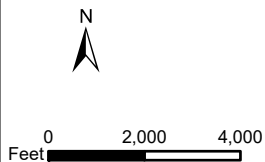
 CCN 11157 - Aqua Utilities, Inc. dba Aqua Texas

Map by: S. Burt, ASBGI
Date: Jan. 31, 2019
Base: StratMap Transv2
Project: Detail Map 6 Water



Detail Water Map - 7 of 15

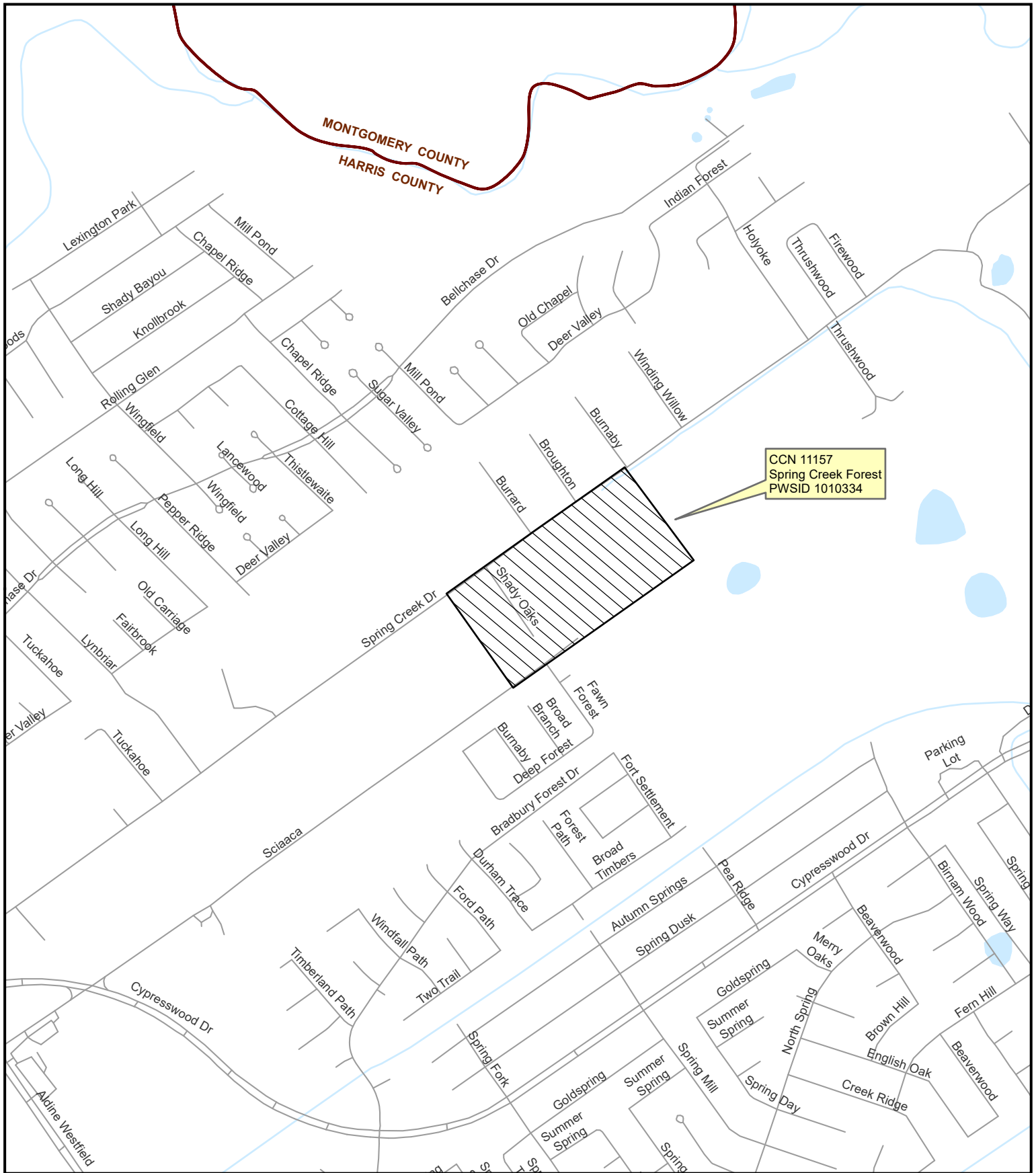
Existing Southeast Region Water CCNs Proposed for Transfer to Aqua Texas, Inc., CCN No. 13203
in Montgomery and Liberty Counties



Existing CCN Service Areas Proposed for Transfer

 CCN 11157 - Aqua Utilities, Inc. dba Aqua Texas

Map by: S. Burt, ASBGI
Date: August 29, 2018
Base: StratMap Transv2
Project: Detail Map 7 Water



Detail Water Map - 8 of 15

Existing Southeast Region Water CCNs Proposed for Transfer to Aqua Texas, Inc., CCN No. 13203
in Harris County



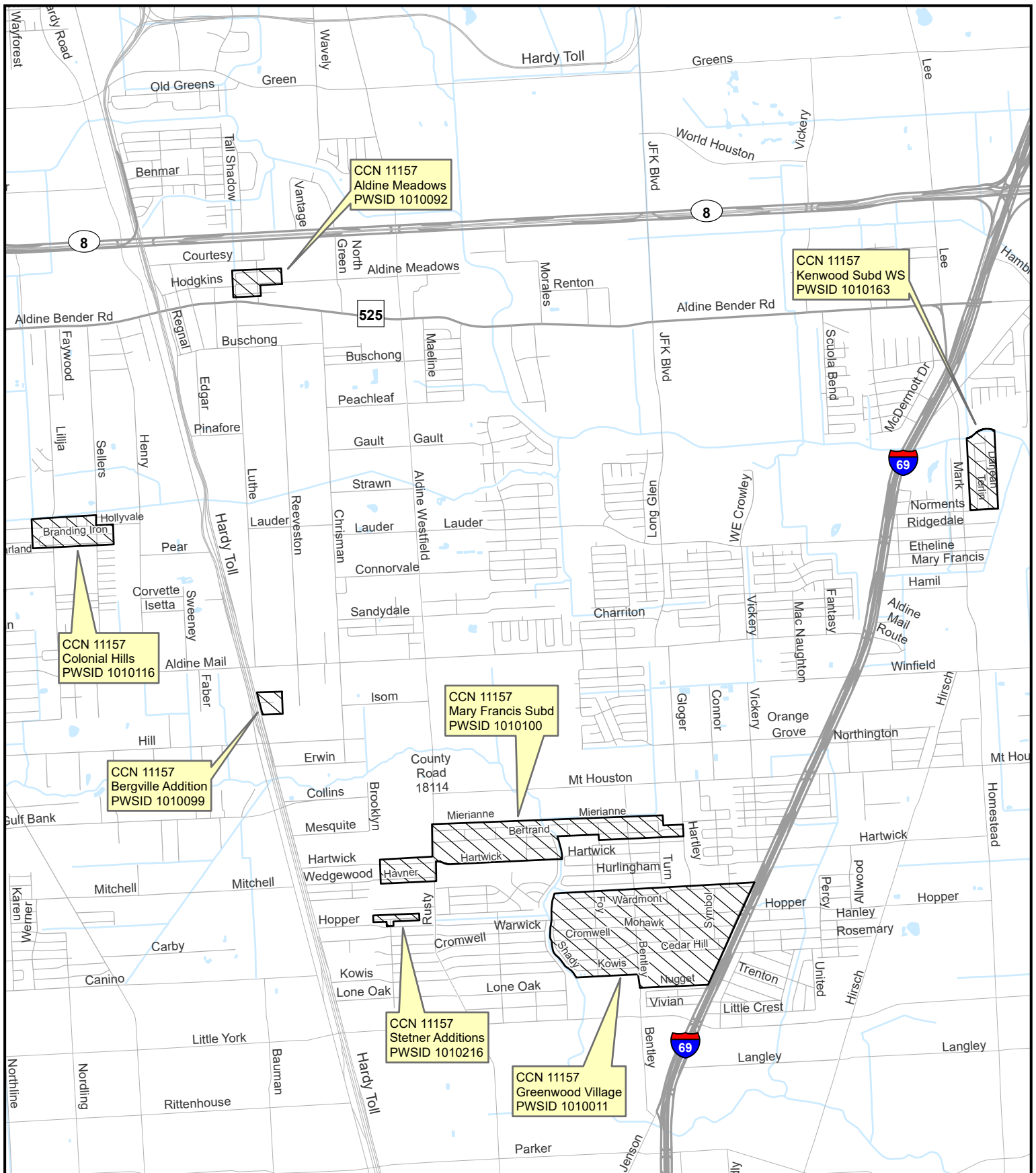
0 500 1,000
Feet

Existing CCN Service Areas Proposed for Transfer



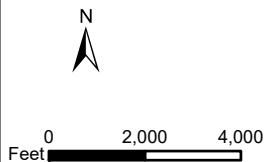
CCN 11157 - Aqua Utilities, Inc. dba Aqua Texas

Map by: S. Burt, ASBGI
Date: August 29, 2018
Base: StratMap Transv2
Project: Detail Map 8 Water




Detail Water Map - 9 of 15

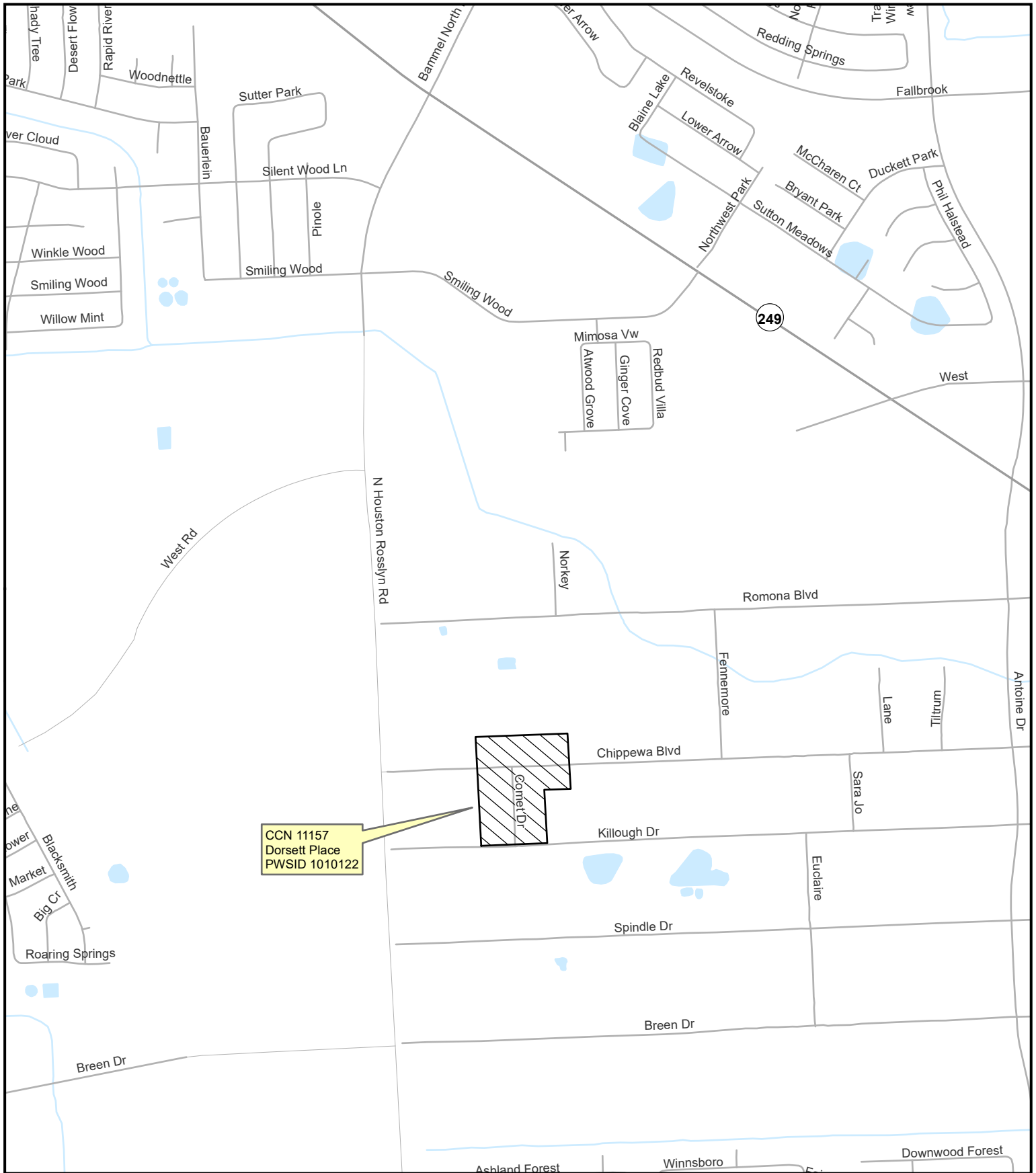
Existing Southeast Region Water CCNs Proposed for Transfer to Aqua Texas, Inc., CCN No. 13203
in Harris County



Existing CCN Service Areas Proposed for Transfer

 CCN 11157 - Aqua Utilities, Inc. dba Aqua Texas

Map by: S. Burt, ASBGI
Date: Jan. 31, 2019
Base: TxDOT Roadways
Project: Detail Map 9 Water



Detail Water Map - 10 of 15

Existing Southeast Region Water CCNs Proposed for Transfer to Aqua Texas, Inc., CCN No. 13203
in Harris County

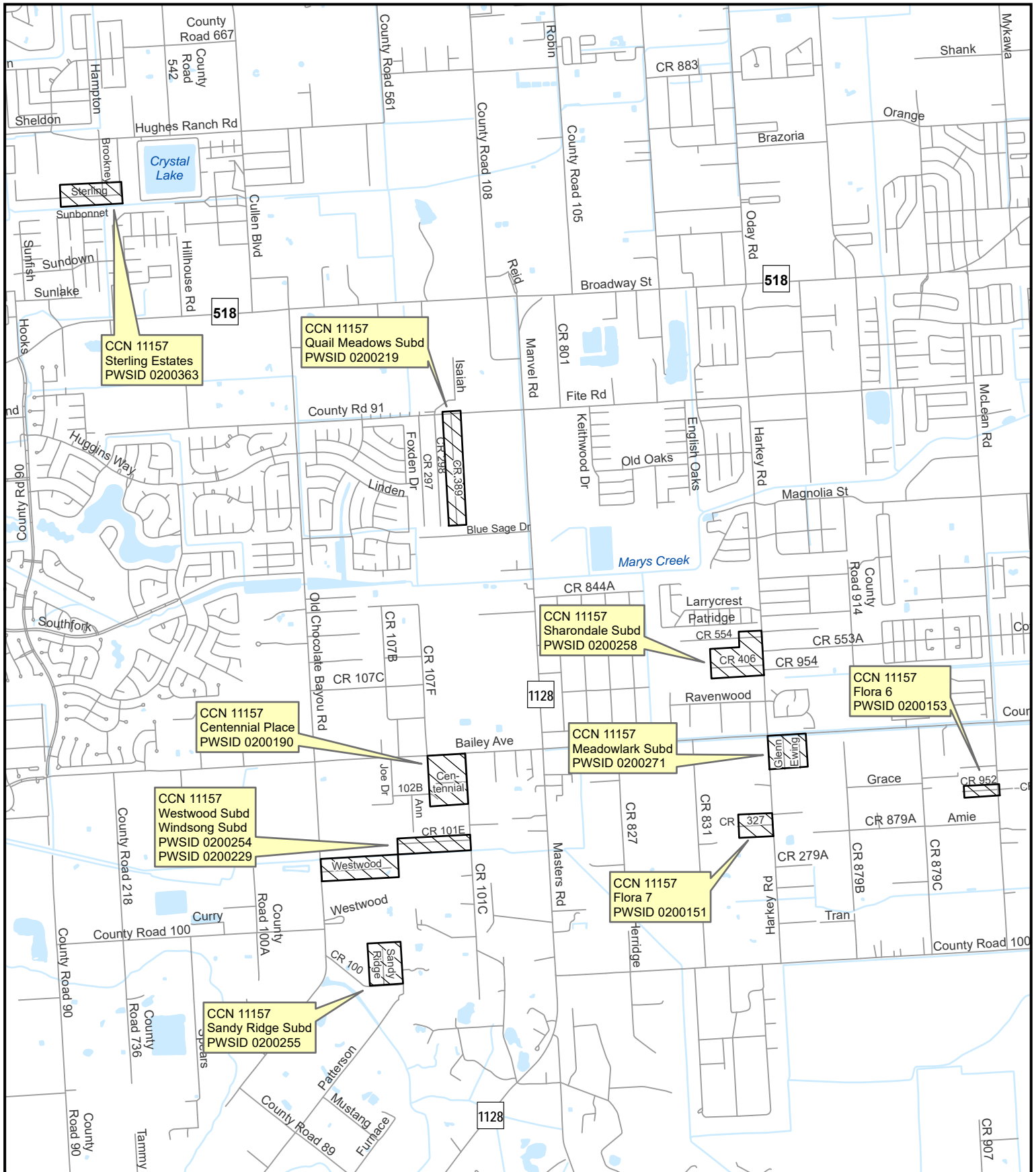


0 500 1,000
Feet

Existing CCN Service Areas Proposed for Transfer

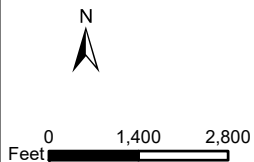
 CCN 11157 - Aqua Utilities, Inc. dba Aqua Texas

Map by: S. Burt, ASBGI
Date: August 29, 2018
Base: TxDOT Roadways
Project: Detail Map 10 Water




Detail Water Map - 11 of 15

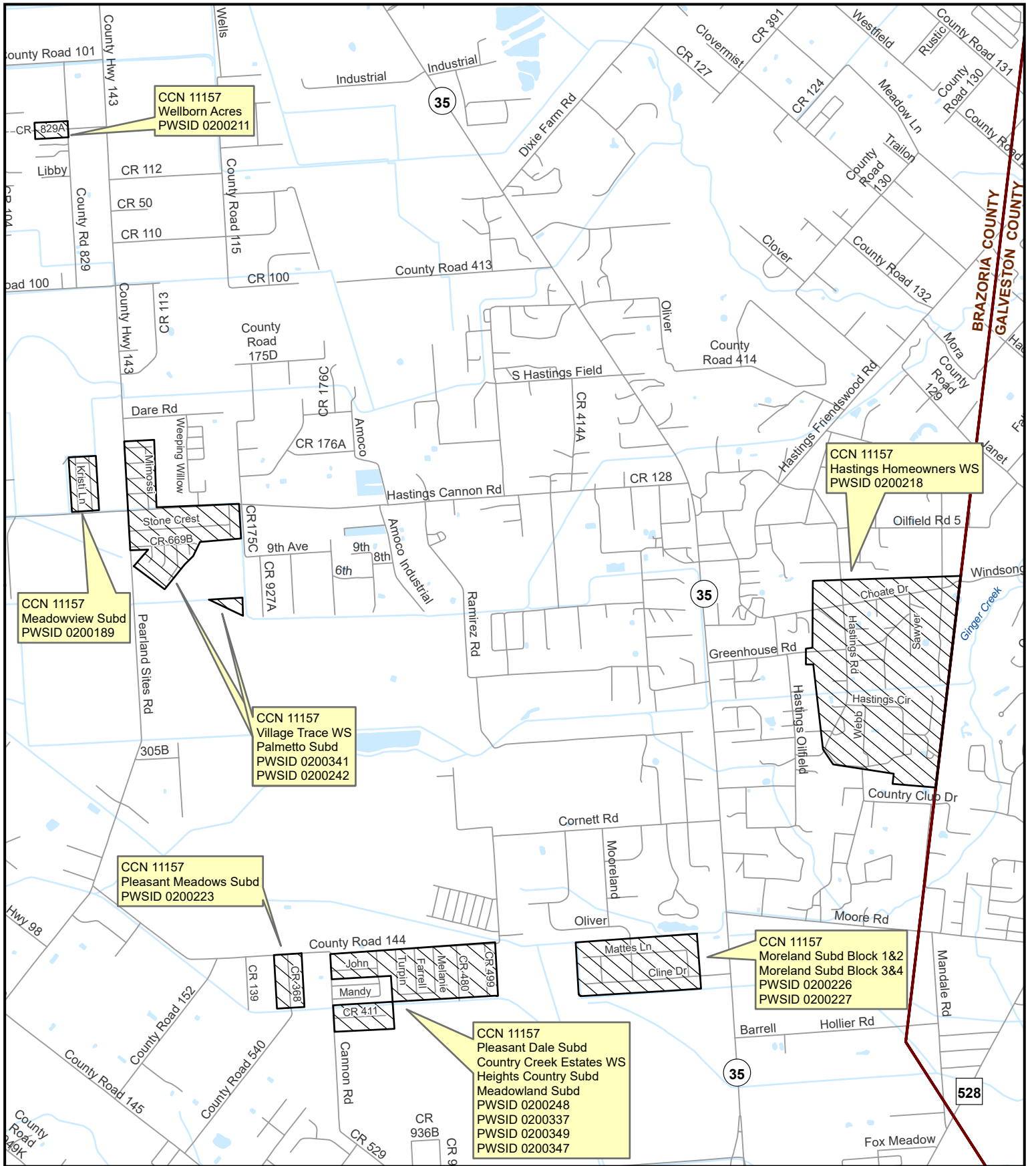
Existing Southeast Region Water CCNs Proposed for Transfer to Aqua Texas, Inc., CCN No. 13203
in Brazoria County



Existing CCN Service Areas Proposed for Transfer

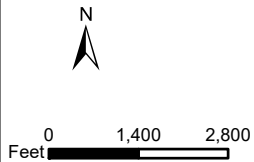
 CCN 11157 - Aqua Utilities, Inc. dba Aqua Texas

Map by: S. Burt, ASBGI
Date: Jan. 31, 2019
Base: StratMap Transv2
Project: Detail Map 11 Water




Detail Water Map - 12 of 15

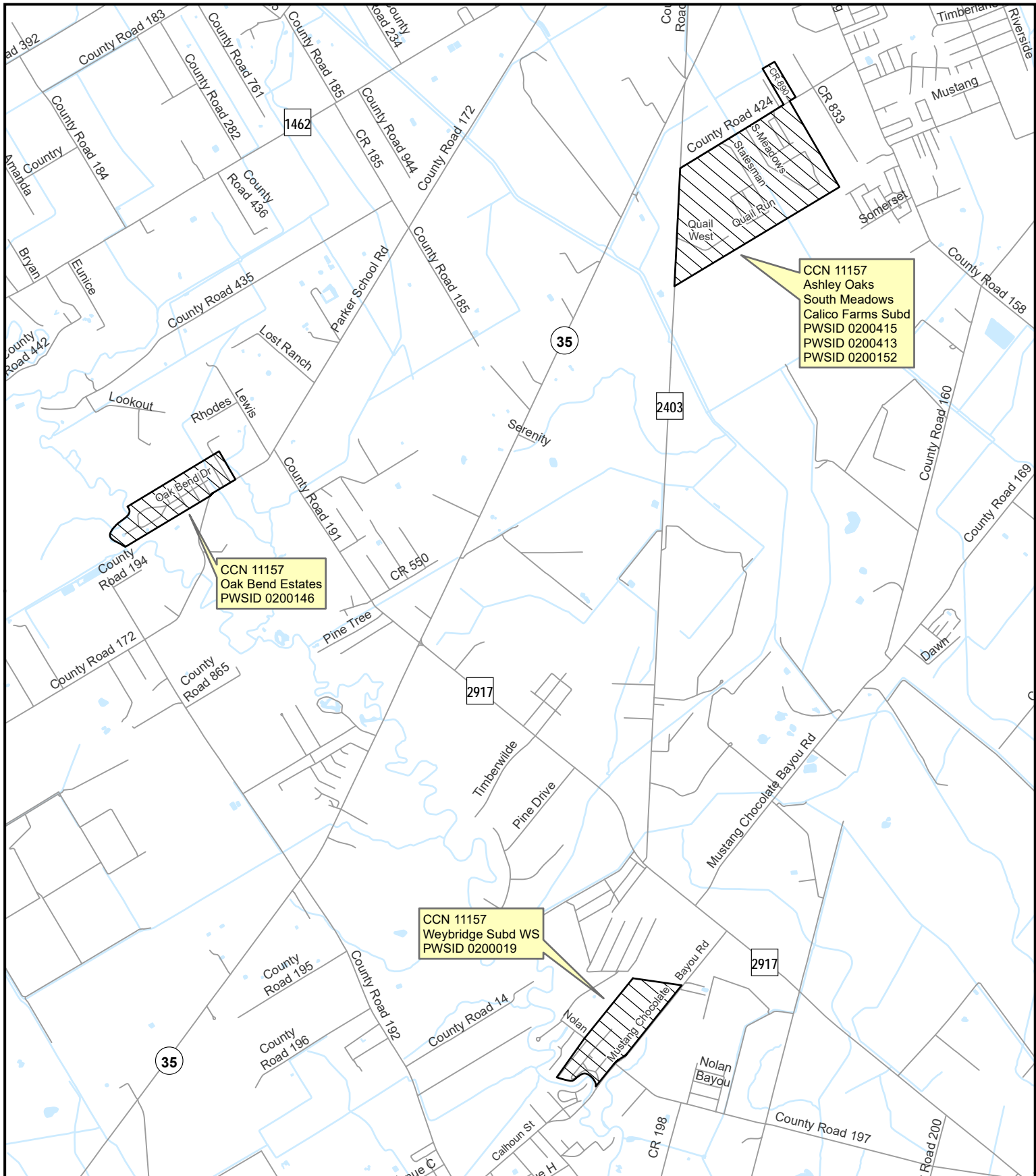
Existing Southeast Region Water CCNs Proposed for Transfer to Aqua Texas, Inc., CCN No. 13203
in Brazoria County



Existing CCN Service Areas Proposed for Transfer


 CCN 11157 - Aqua Utilities, Inc. dba Aqua Texas

Map by: S. Burt, ASBGI
Date: Jan. 31, 2019
Base: StratMap Transv2
Project: Detail Map 12 Water



Detail Water Map - 13 of 15

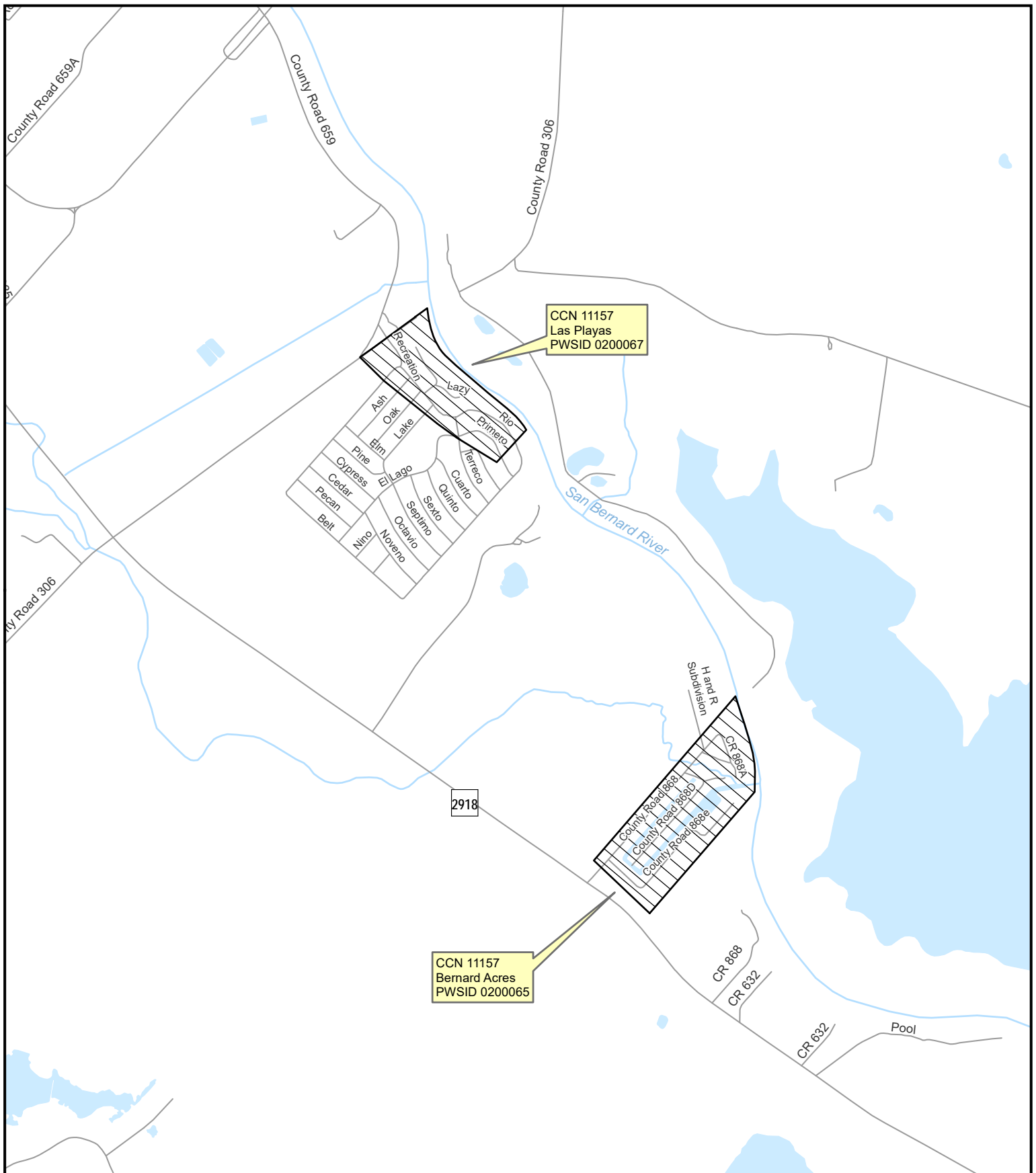
Existing Southeast Region Water CCNs Proposed for Transfer to Aqua Texas, Inc., CCN No. 13203
in Brazoria County



Existing CCN Service Areas Proposed for Transfer

 CCN 11157 - Aqua Utilities, Inc. dba Aqua Texas

Map by: S. Burt, ASBGI
Date: Jan. 31, 2019
Base: StratMap Transv2
Project: Detail Map 13 Water



Detail Water Map - 14 of 15

Existing Southeast Region Water CCNs Proposed for Transfer to Aqua Texas, Inc., CCN No. 13203
in Brazoria County



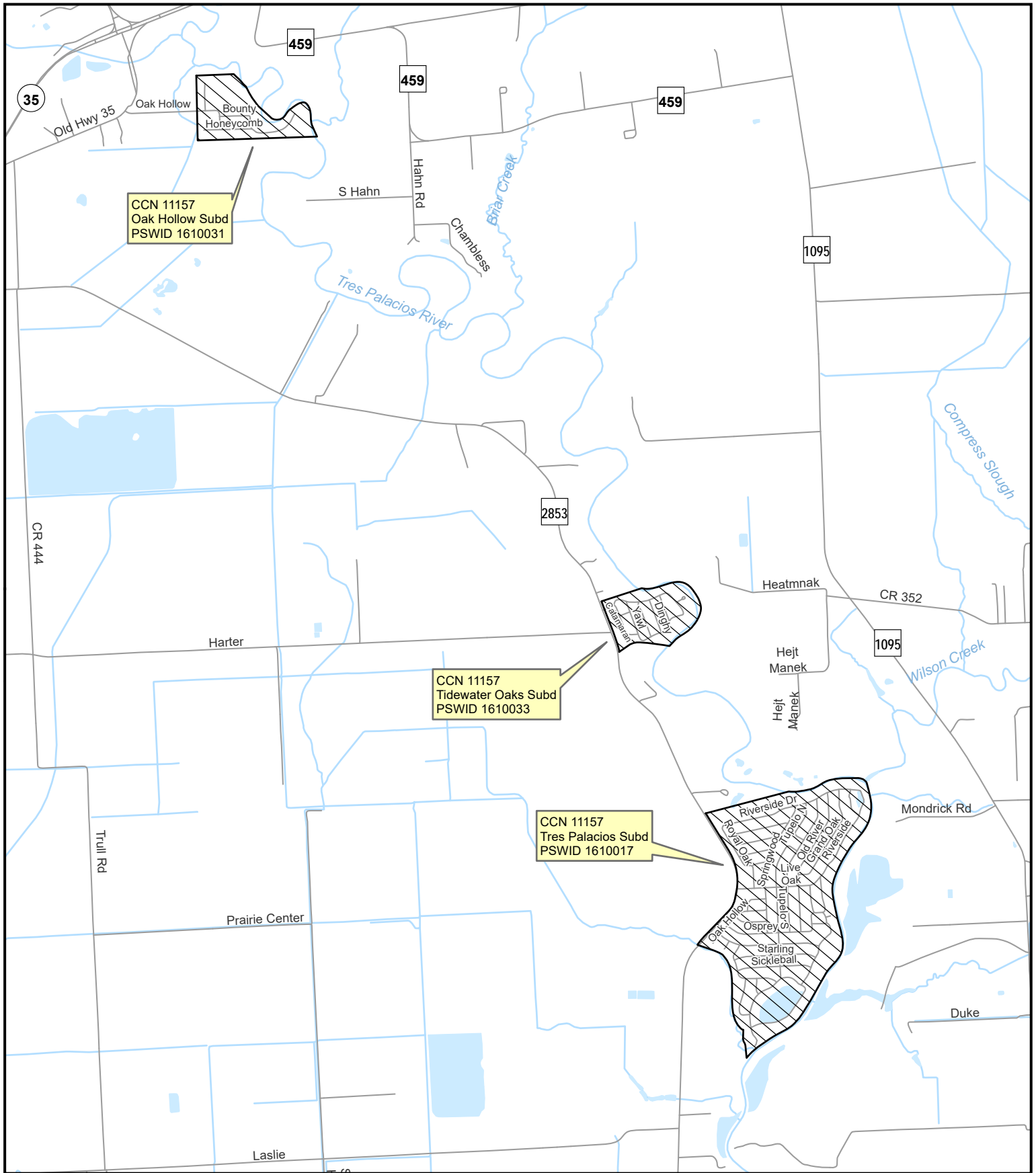
0 1,000 2,000
Feet

Existing CCN Service Areas Proposed for Transfer



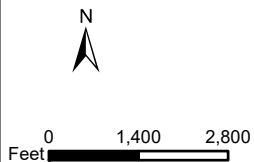
CCN 11157 - Aqua Utilities, Inc. dba Aqua Texas

Map by: S. Burt, ASBGI
Date: August 29, 2018
Base: StratMap Transv2
Project: Detail Map 14 Water



Detail Water Map - 15 of 15

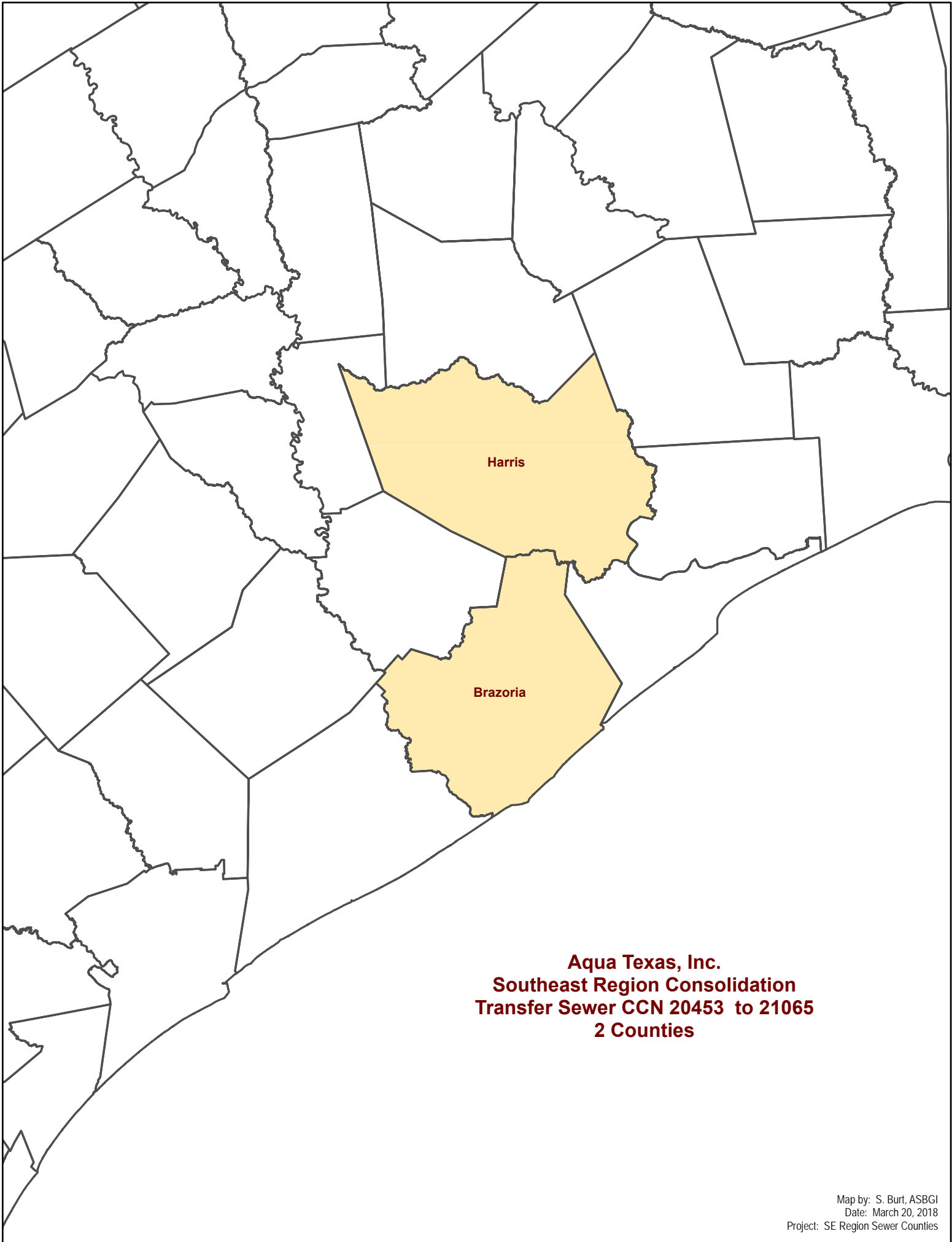
Existing Southeast Region Water CCNs Proposed for Transfer to Aqua Texas, Inc., CCN No. 13203
in Matagorda County



Existing CCN Service Areas Proposed for Transfer

 CCN 1117 - Aqua Utilities, Inc. dba Aqua Texas

Map by: S. Burt, ASBGI
Date: Jan. 31, 2019
Base: StratMap Transv2
Project: Detail Map 15 Water



Harris


Brazoria

**Aqua Texas, Inc.
Southeast Region Consolidation
Transfer Sewer CCN 20453 to 21065
2 Counties**

General Location Sewer Map - 1 of 2

Existing Southeast Region Sewer CCNs Proposed for Transfer to Aqua Texas, Inc., CCN No. 21065
in Harris County

Existing CCN Service Areas Proposed for Transfer

 CCN 20453 - Aqua Utilities, Inc. dba Aqua Texas

0 1 2
Miles

1:126,720

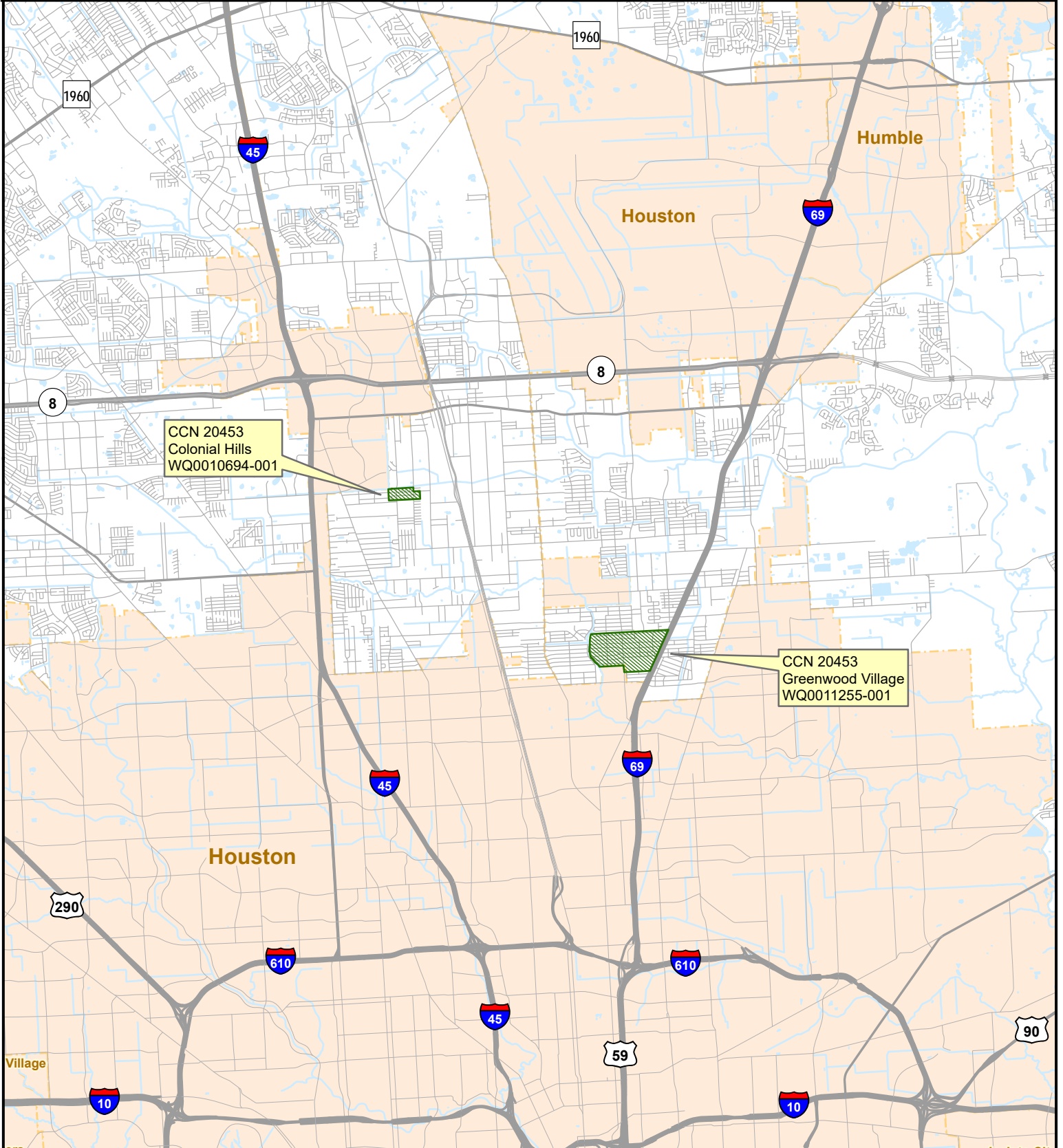


Map by: S. Burt, ASBGI

Date: August 30, 2018

Base: TxDOT Roadways, City

Project: General Location Map 1 Sewer



General Location Sewer Map - 2 of 2

Existing Southeast Region Sewer CCNs Proposed for Transfer to Aqua Texas, Inc., CCN No. 21065
in Brazoria County

Existing CCN Service Areas Proposed for Transfer
CCN 20453 - Aqua Utilities, Inc. dba Aqua Texas



Map by: S. Burt, ASBGI

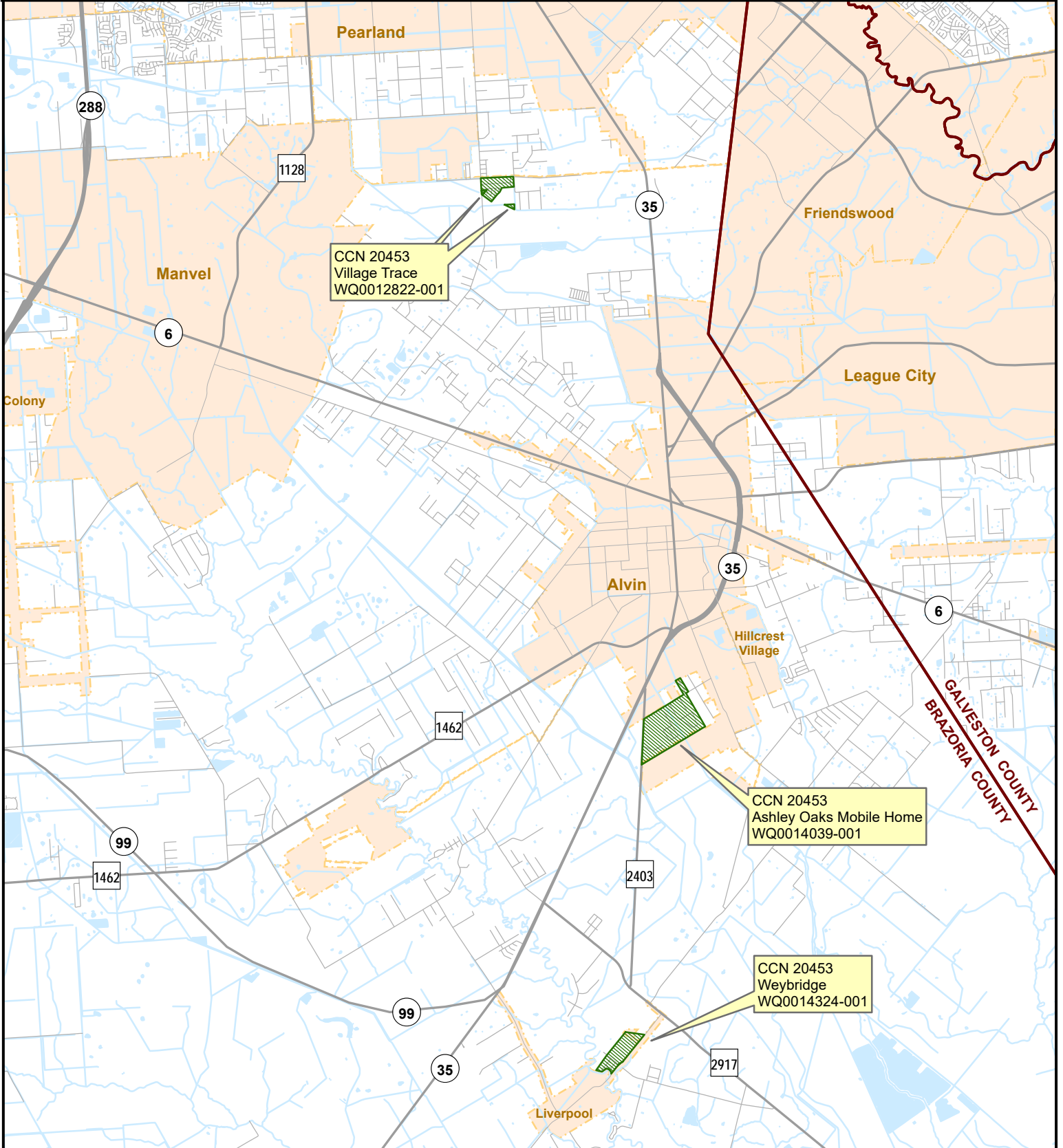
Date: Jan. 31, 2019

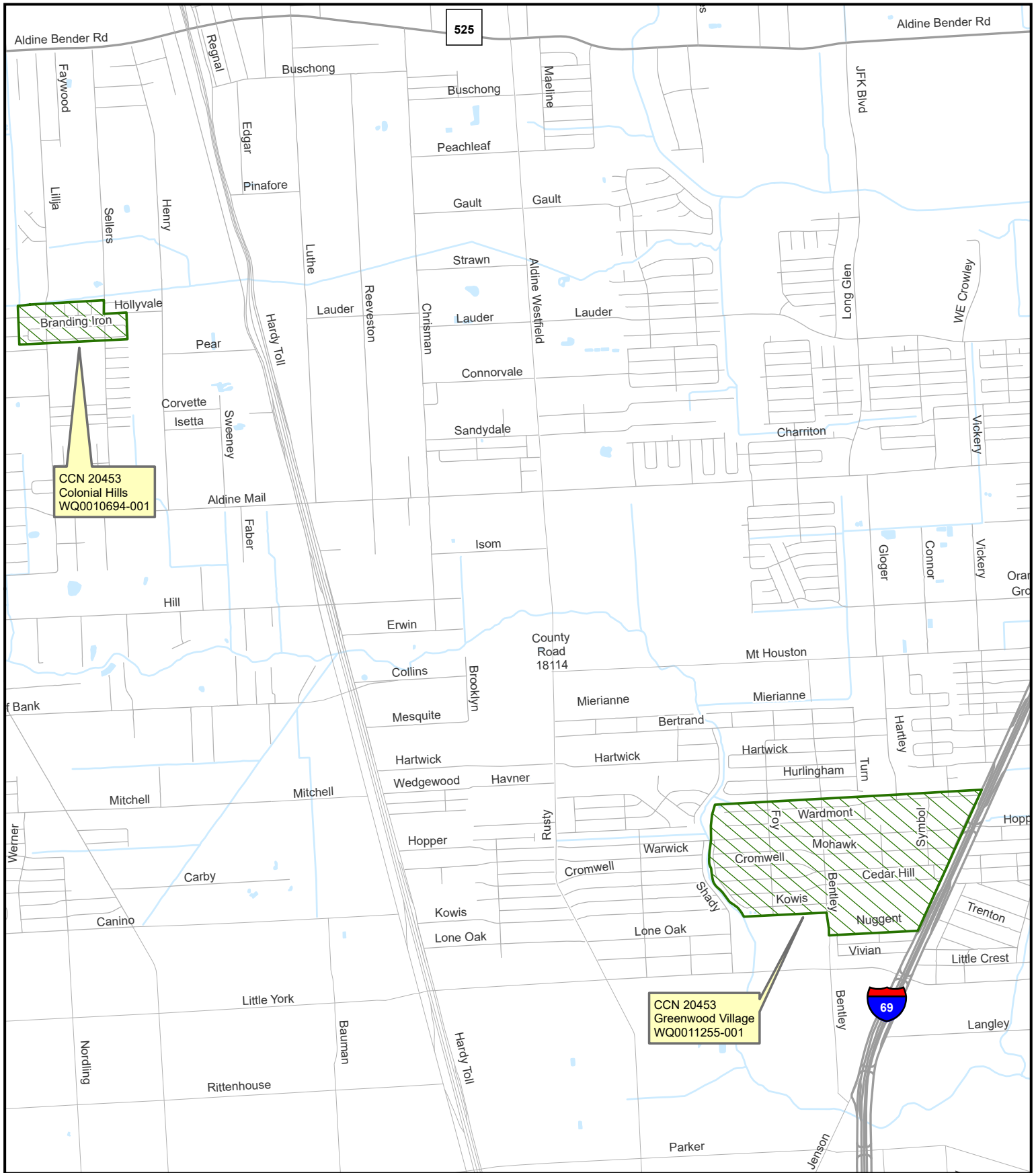
Base: TxDOT Roadways, City

Project: General Location Map 2 Sewer



1:126,720






Detail Sewer Map - 1 of 3

Existing Southeast Region Sewer CCNs Proposed for Transfer to Aqua Texas, Inc., CCN No. 21065
in Harris County

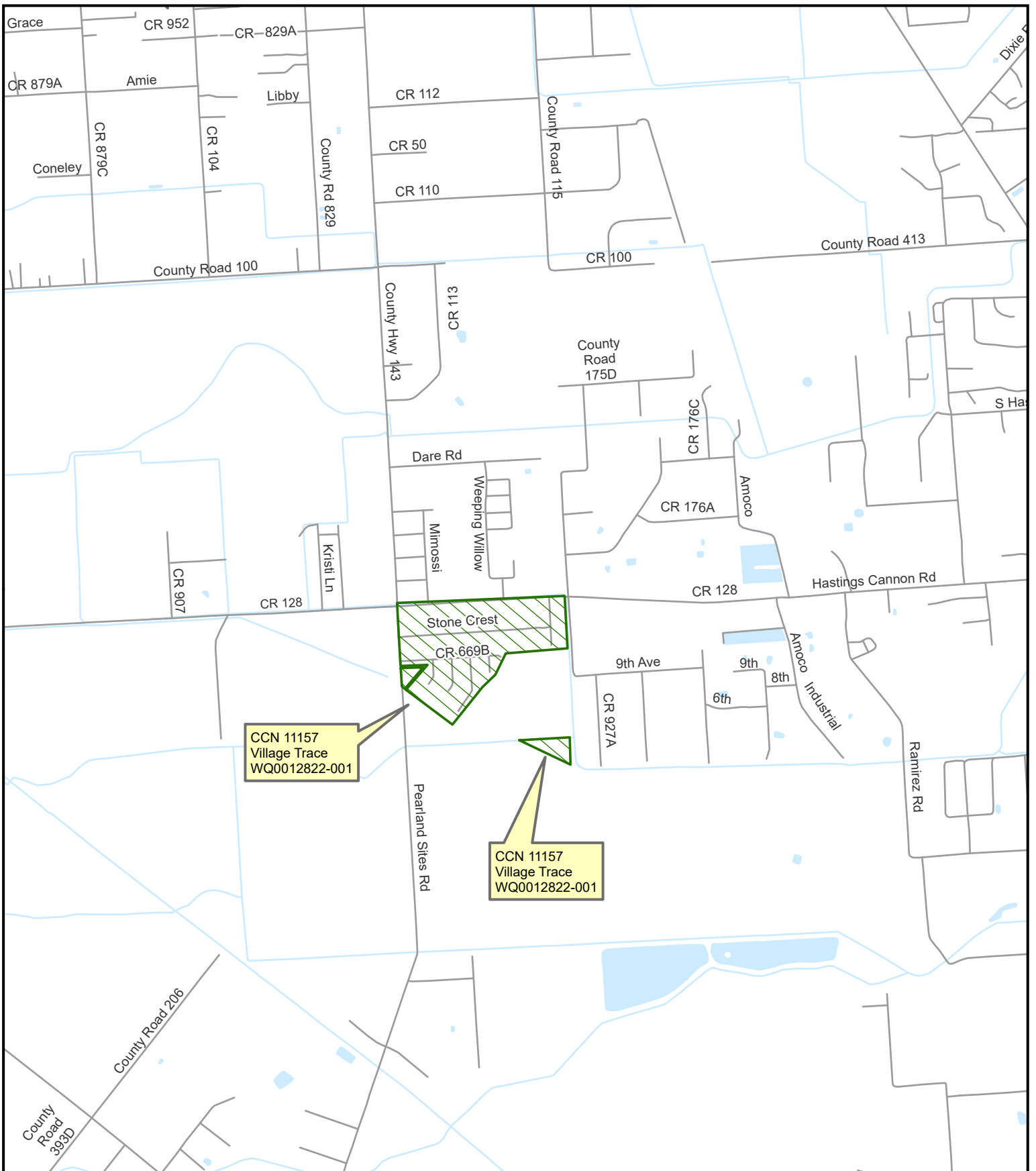


0 1,400 2,800
Feet

Existing CCN Service Areas Proposed for Transfer


 CCN 20453 - Aqua Utilities, Inc. dba Aqua Texas

Map by: S. Burt, ASBGI
Date: Jan. 31, 2019
Base: TxDOT Roadways
Project: Detail Map 1 Sewer



Detail Sewer Map - 2 of 3

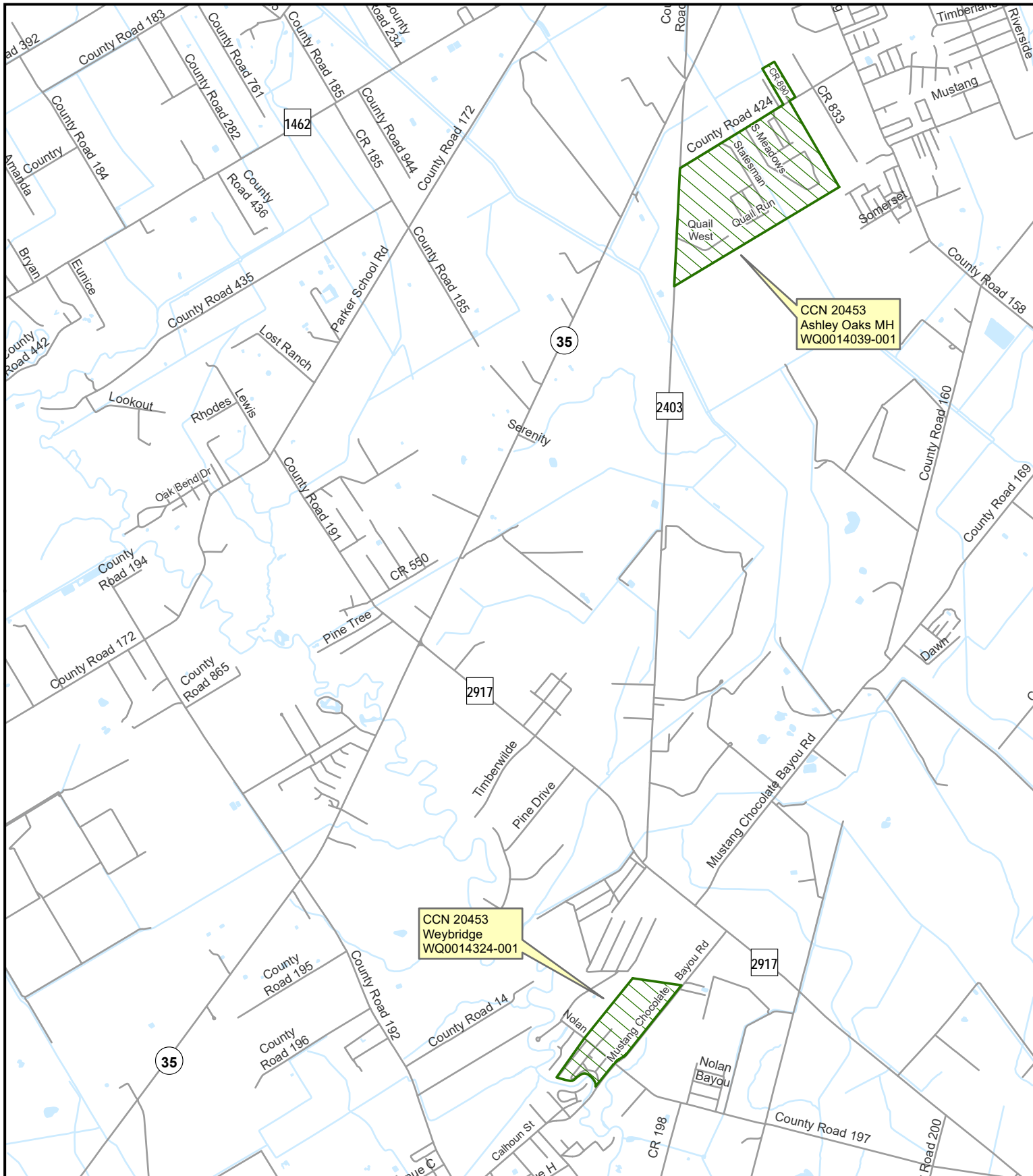
Existing Southeast Region Sewer CCNs Proposed for Transfer to Aqua Texas, Inc., CCN No. 21065
in Brazoria County



Existing CCN Service Areas Proposed for Transfer

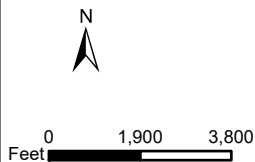
CCN 20453 - Aqua Utilities, Inc. dba Aqua Texas

Map by: S. Burt, ASBGI
Date: Jan. 31, 2019
Base: StratMap Transv2
Project: Detail Map 2 Sewer



Detail Sewer Map - 3 of 3

Existing Southeast Region Sewer CCNs Proposed for Transfer to Aqua Texas, Inc., CCN No. 21065
in Brazoria County



Existing CCN Service Areas Proposed for Transfer

 CCN 20453 - Aqua Utilities, Inc. dba Aqua Texas

Map by: S. Burt, ASBGI
Date: Jan. 31, 2019
Base: StratMap Transv2
Project: Detail Map 3 Sewer